

APPLICATION FOR MODIFICATION ORDER  
WILDLIFE AND COUNTRYSIDE ACT 1981

Definitive Map and Statement – Staffordshire County Council

District of STAFFORDSHIRE MOORLANDS

Parish of GRINDON

To: Staffordshire County Council, PO Box 11, County Buildings, Stafford ST16 2LH

I. BRIAN SMITH

of BALLFIELDS BRADNOP LEEK

STAFFS ST 13 7EU

hereby apply for an order under Section 53(2) of the Wildlife and Countryside Act 1981 modifying the Definitive Map and Statement of Public Rights of Way for the area by:

\* deleting the (footpath) (bridleway) (byway open to all traffic) (restricted byway)  
from .....  
to .....

\* adding the (footpath) (bridleway) (byway open to all traffic\*) (restricted byway)  
from .....  
to .....

\* (upgrading) (~~downgrading~~) to a (footpath) (~~bridleway~~) (~~byway open to all traffic~~)  
(restricted byway) the (footpath) (bridleway) (~~byway open to all traffic~~) (restricted byway)  
from OLD FIELD FARM MAP REF 40816-35295  
to PARISH BOUNDARY MAP REF 40811-35240  
P.P no. 34

\* (varying) (adding to) the particulars relating to the (footpath) (bridleway) (byway open  
to all traffic) (restricted byway) from .....  
to .....  
by providing that .....

and shown on the map accompanying this application.

Signed: B. Smith Date: 3-3-2014

On Behalf of STAFFS MOORLANDS BRIDLEWAYS



I attach copies of the following documentary evidence (including statements of witnesses) in support of this application.

**List of Documents**  
(including reference numbers where appropriate).

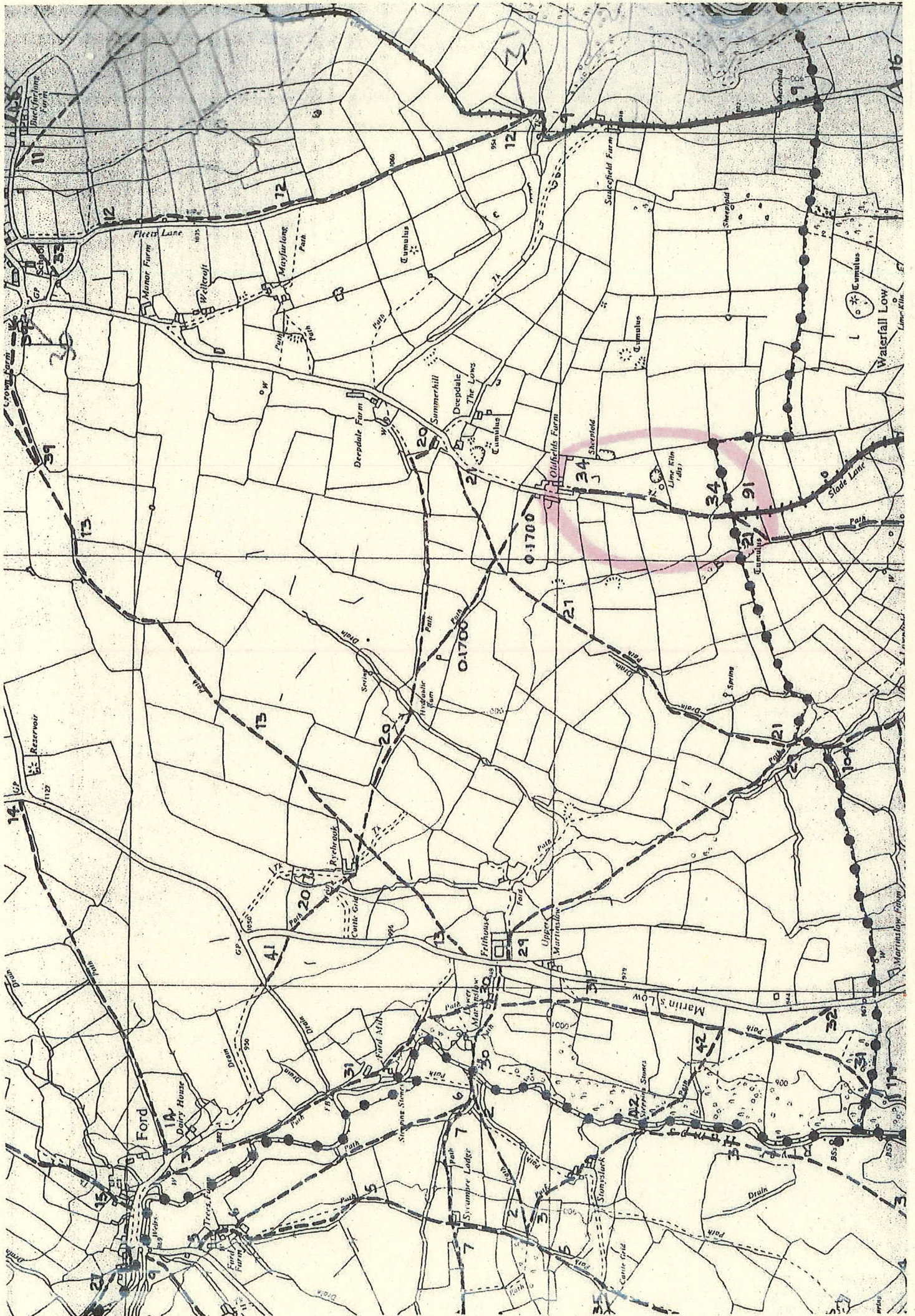
- COPY OF DEFINITIVE MAP.  
COPY OF ORDNANCE SURVEYORS DRAWING O.S.D  
348  
CIRCA. 1840.  
COPY OF W.M. YATES MAP OF 1798 WITH KEY.  
SHOWING ROUTE AS PART OF THE HIGHWAY  
SYSTEM OF THE PERIOD. 'CROSS ROAD'  
MAP BY JOHN CARY 1787. NO KEY.  
SMITH'S MAP OF STAFFORDSHIRE 1817  
WITH KEY. SHOWN AS 'CROSS ROAD'  
COPY OF O.S. MAP 1:50,000 SHOWING  
ROUTE AS A 'ROAD USED AS PUBLIC PATH.'  
COPY OF LETTER FROM PLANNING INSPECTORATE.

With regard to documentary evidence I certify that where appropriate I have obtained informed consent for all third party materials from the copyright owners. (Please see guidance notes).

Signed: B. P. [Signature] Date: 3.3.2014  
On Behalf of STAFFS MOORLANDS BRIDLEWAYS.

**Please note** The Freedom of Information Act 2000 provides a general right of access to all information held by Staffordshire County Council. The Environmental Information Regulations 2004 provide a similar right of access to environmental information held by the Council. This means that the information that you supply may be disclosed to any individual making the appropriate request. This information (and a copy of this form and accompanying map) will also be included in the Register of Definitive Map Order Applications and will be available on both the Staffordshire County Council website and on view at the Council's offices.











WILDLIFE AND COUNTRYSIDE ACT 1981

DEFINITIVE MAP AND STATEMENT – STAFFORDSHIRE COUNTY COUNCIL

CERTIFICATE OF SERVICE OF NOTICE OF APPLICATION FOR MODIFICATION ORDER

To: Staffordshire County Council  
of: PO Box 11, County Buildings, Martin Street, Stafford, ST16 2LH

I BRAD SMITH  
of BALL FIELDS, BRADNAP, LEEK,  
STAFFORDSHIRE ST13 7GU.

hereby certify that the requirements of paragraph 2 and Schedule 14 to the Wildlife and Countryside Act 1981 have been complied with.

Dated: 3RD MARCH 2014 Signed: [Signature]  
On Behalf of STAFFS MOORLANDS  
BRIDLEWAYS.

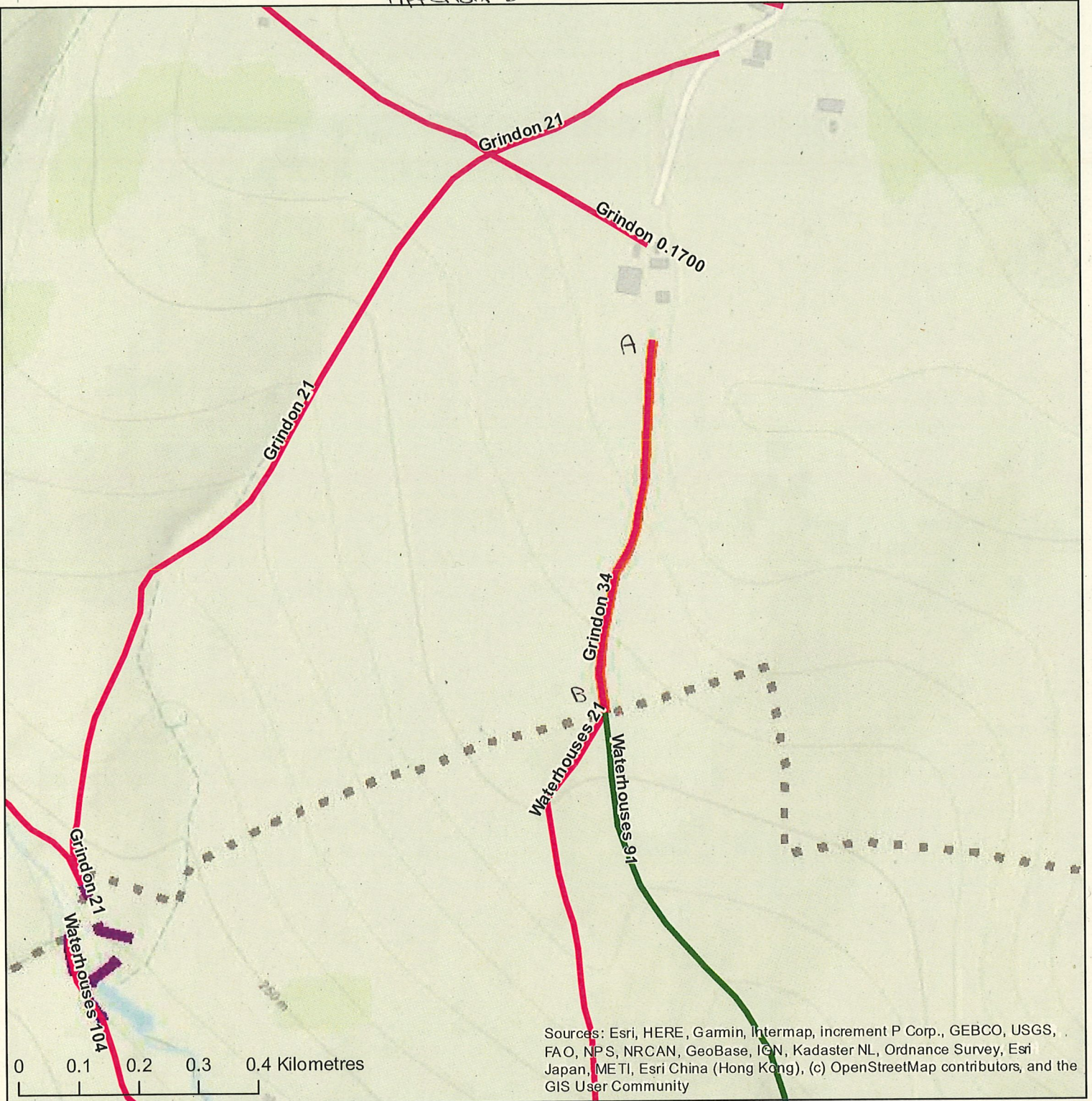
Names and addresses of owners and occupiers of land on whom notice has been served that an application for a Modification Order has been made:

MR SIMPSON, OUDFIELD FARM,  
CRINDON, STAKE ONTRENT ST13 41A.














Sources: Esri, HERE, Gamin, Intermap, increment P Corp., GEBCO, USGS, FAO, NPS, NRCAN, GeoBase, IGN, Kadaster NL, Ordnance Survey, Esri Japan, METI, Esri China (Hong Kong), (c) OpenStreetMap contributors, and the GIS User Community

**Public Rights of Way**

-  Footpath
-  Bridleway
-  Section 53

**Public Rights of Way Legal Orders**

-  may alter the course of a right of way shown on the Definitive Map
-  Parishes



**Staffordshire County Council Map**

**Staffordshire County Council**

© Crown Copyright and database rights 2021.  
 Ordnance Survey 100031282.  
 2000 Aerial Photography by UKPerspectives.com.  
 License Number UKP/048/SCC.  
 2010 Aerial photography copyright Getmapping (2006-10).  
 You are not permitted to copy, sub-license, distribute or sell any form of this data to third parties in any form.  
 Produced by Staffordshire County Council 16/07/2021.







copy of map by Cary Dated 1787

